



TRANSPORTATION PUBLIC WORKS

46th-47th Streets & Bennett-Middle Fiskville - Clarkson Neighborhood Bikeway Project Update

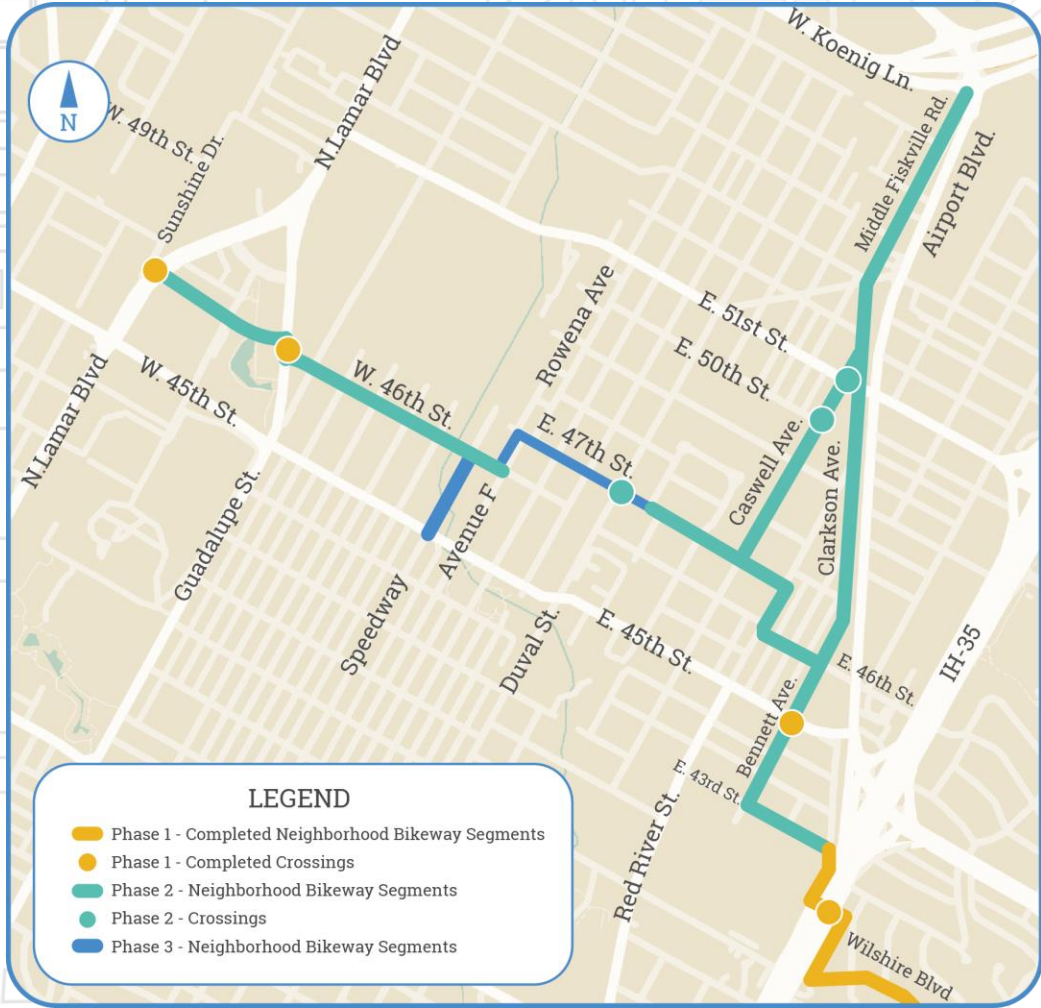
Briefing to the Hyde Park Neighborhood Association

February 5, 2024

2/5/2024



TRANSPORTATION
PUBLIC WORKS



Introductions

Laura Dierenfield

Division Manager, Transportation Public Works

Danny Peters

Project Manager, Transportation Public Works

Tonight's Topics

- Recap of Project Scope
- Overview of Neighborhood Bikeways
- Project Update

About Neighborhood Bikeways

- **Designed to provide calm, low-stress bikeway connections**

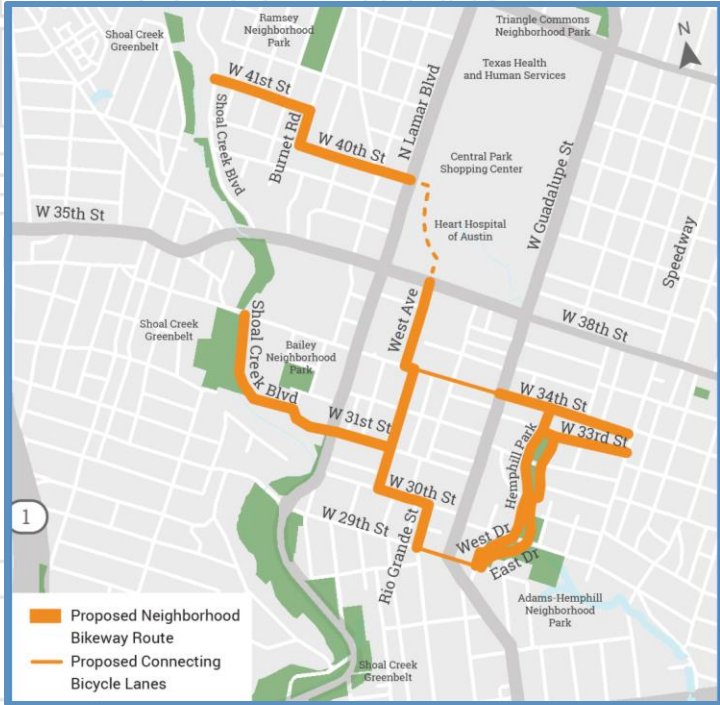
- Best applied on streets with fewer than 1,500 motor vehicle trips a day and vehicle speeds at or below 25 mph (with a goal of 20 mph)
- Creates space to share the street
- Generally maintains on-street parking

- **Key Components**

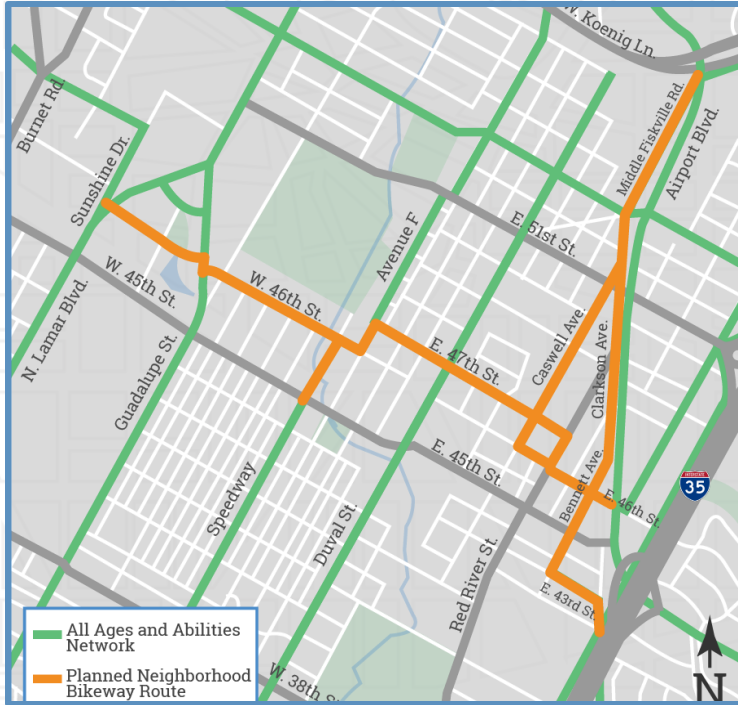
- Speed humps or cushions to manage speed
- Wayfinding features such as sharrow (shared use arrow) street markings
- Crossing improvements where low volume streets cross higher volume, higher speed streets, such as the new Pedestrian Hybrid Beacon at Bennett Avenue and 45th Street



A trio of Central Austin Neighborhood Bikeways



**North University Heritage
Rosedale Neighborhood
Bikeway**



**46th-47th Streets &
Bennett-Middle Fiskville-
Clarkson Neighborhood
Bikeway**



**Cherrywood
Neighborhood Bikeway**

Completed and In-Progress Components of the Project




50th St. and Casswell Ave.

In Progress

**Pedestrian Crossing
Islands**

50th Street and Caswell Avenue and
Duval Street and 47th Street



Complete

**Pedestrian Hybrid
Beacon with Bicycle
Push Button**

45th Street and Bennett Avenue



Complete

**New Signalized
Crossing**

46th Street and Lamar Boulevard

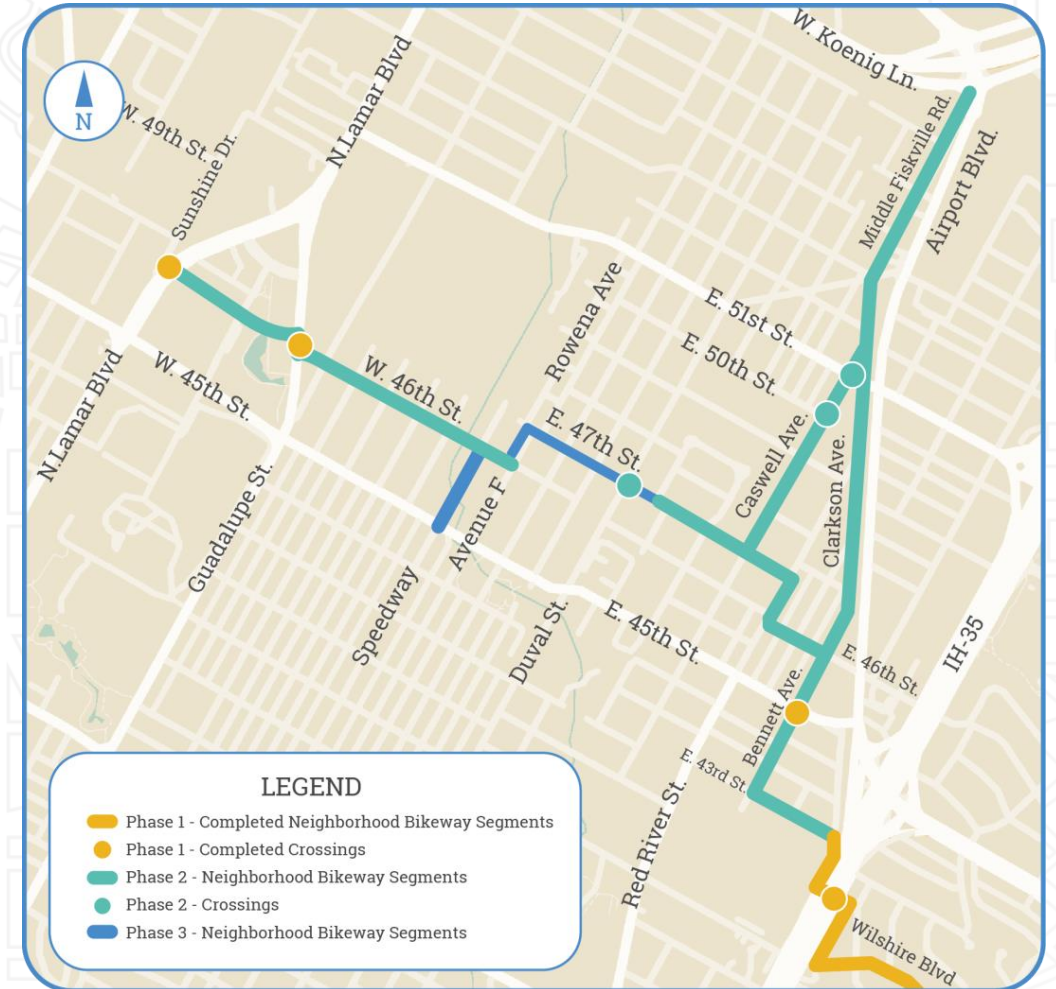
Upcoming Work in Phase 2 and Phase 3 of the Project

Phase 2 Components (Current Phase)

- **Short sidewalk segment** on the north curb of West 46th Street between Avenue A and Avenue B and a **protected in-street pedestrian path** between Avenue A and Avenue H along 46th Street. Parking will be modified to the south curb.
- Installation of **neighborhood bikeway treatments** on 46th Street, East 47th Street (east of Evans Avenue only), Red River Street, Bennett Avenue, East 43rd Street, Clarkson Avenue, Caswell Avenue, and Middle Fiskville Road.
- **Pedestrian crossing improvements** on Caswell Avenue between 50th Street and 51st Street.

Phase 3 Components (Summer-Fall 2024)

- Segments of the neighborhood bikeway route will be completed following active utility work in the area.
 - Speedway (between 46th Street and 45th Street)
 - Avenue F (between East 46th Street and East 47th Street)
 - East 47th Street (between Avenue F and Evans Avenue)
- Note: Temporary neighborhood bikeway wayfinding signs will be installed in phase 2 to communicate each turn along the preferred neighborhood bikeway route.





Questions and Discussion

Thank You!

Laura Dierenfield, Division Manager

Active Transportation and Street Design Division

Transportation and Public Works Department

Laura.Dierenfield@austintexas.gov

(512) 974-7189

Danny Peters, Project Manager

Active Transportation and Street Design Division

Transportation and Public Works Department

Danny.Peters@austintexas.gov

(512) 978-1682

2/5/2024



TRANSPORTATION
PUBLIC WORKS